



Pollution in Paris assessed using the synergy of IASI satellite and the QUALAIR super-site ground-based observations

Camille Viatte¹, Nadir Guendouz¹, Yongli Wang¹, Gérard Ancellet¹, Anne Boynard^{1,2}, Sarah Safieddine¹, Julien Jumelet¹, Arjan Hensen³, Martin Van Damme^{4,5}, Lieven Clarisse⁴, Pierre Coheur⁴, and Cathy Clerbaux^{1,4}

¹LATMOS/IPSL ²SPASCIA ³TNO ⁴ULB-SQUARES ⁵BIRA-IASB

Urban pollution

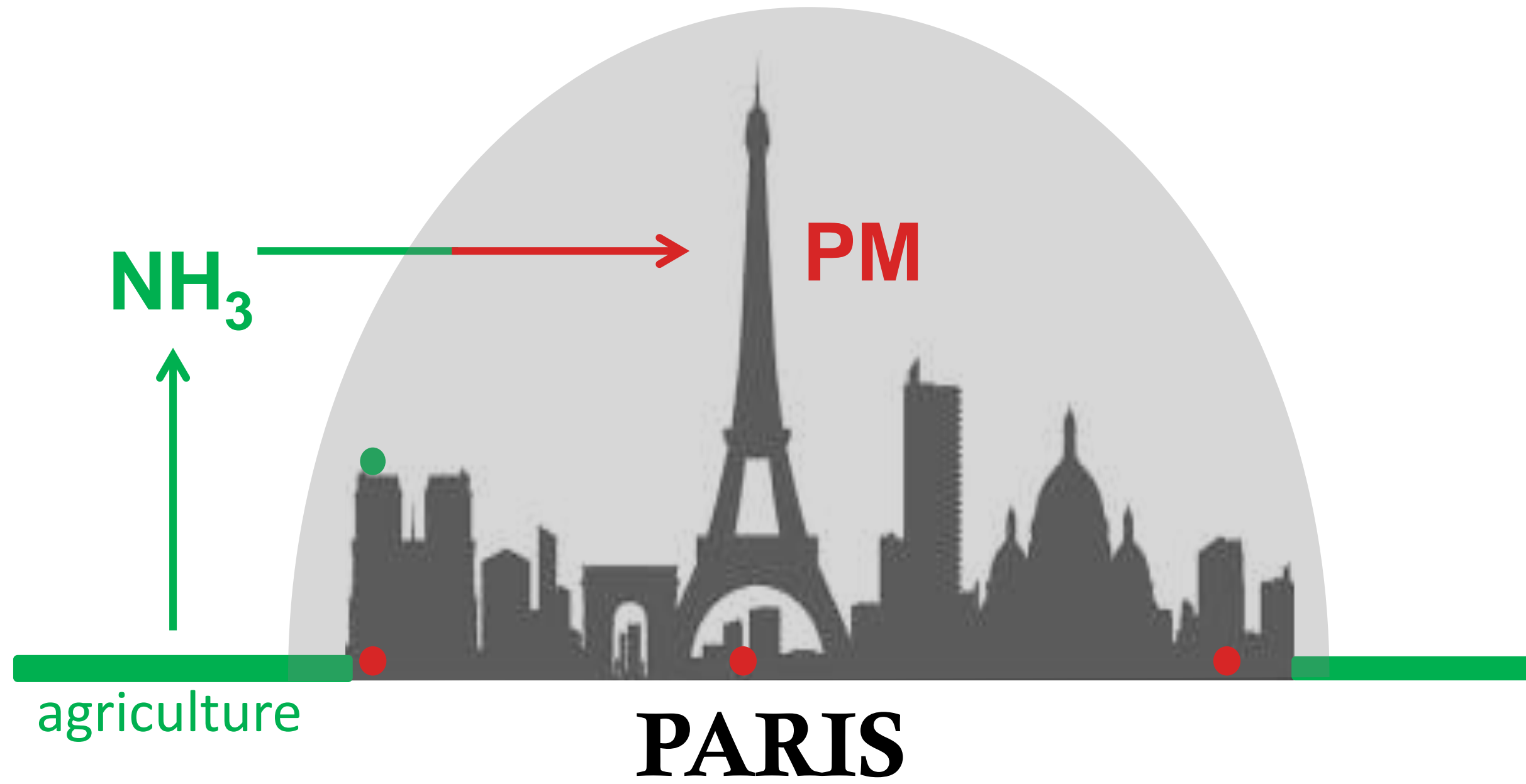
Exposure to harmful pollutant caused more than 20 000 premature deaths in Europe in 2020.

In Paris, air quality continues to improve but still nearly 90% of the residents are concerned by an exceedance of the WHO recommendations.

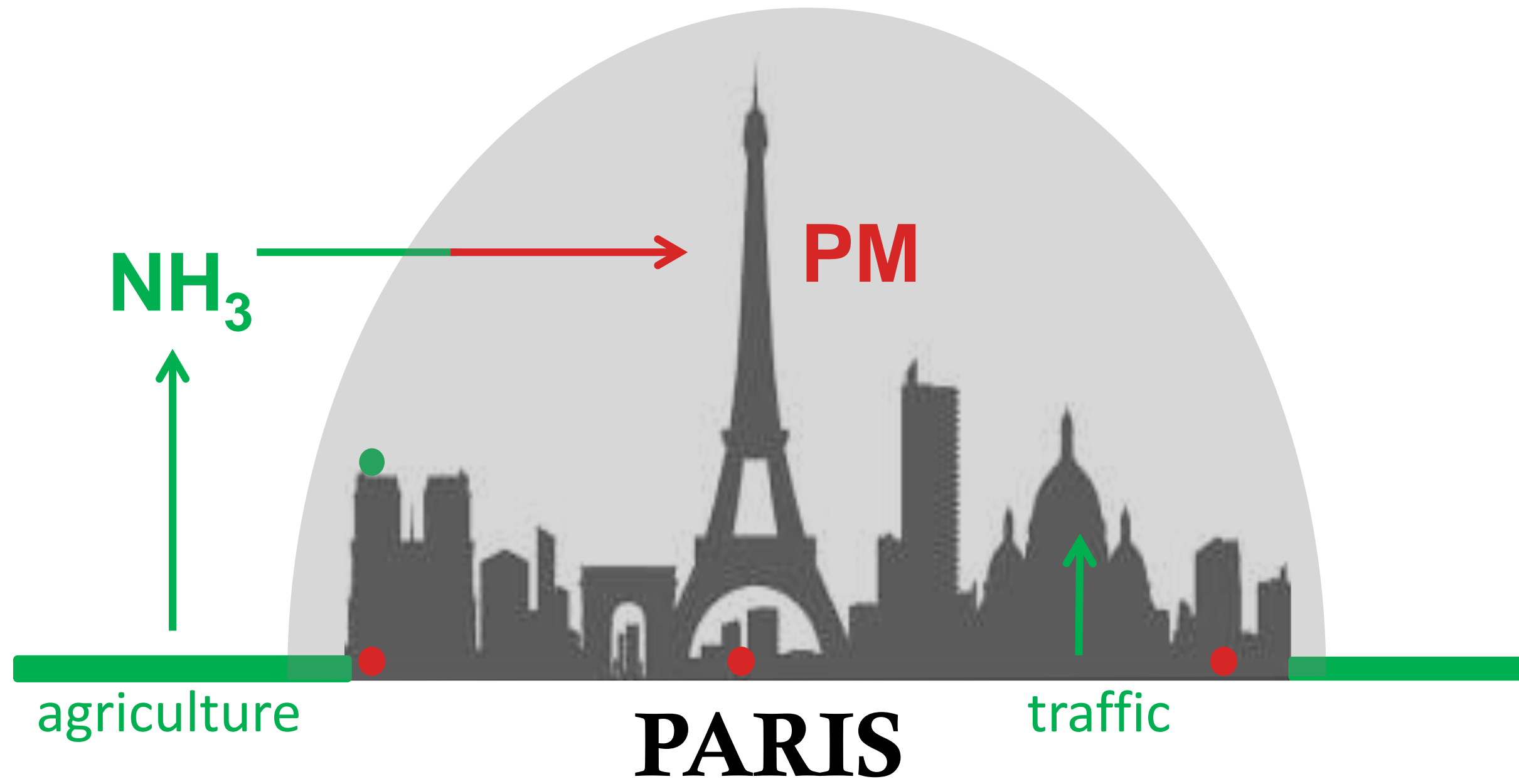


PARIS

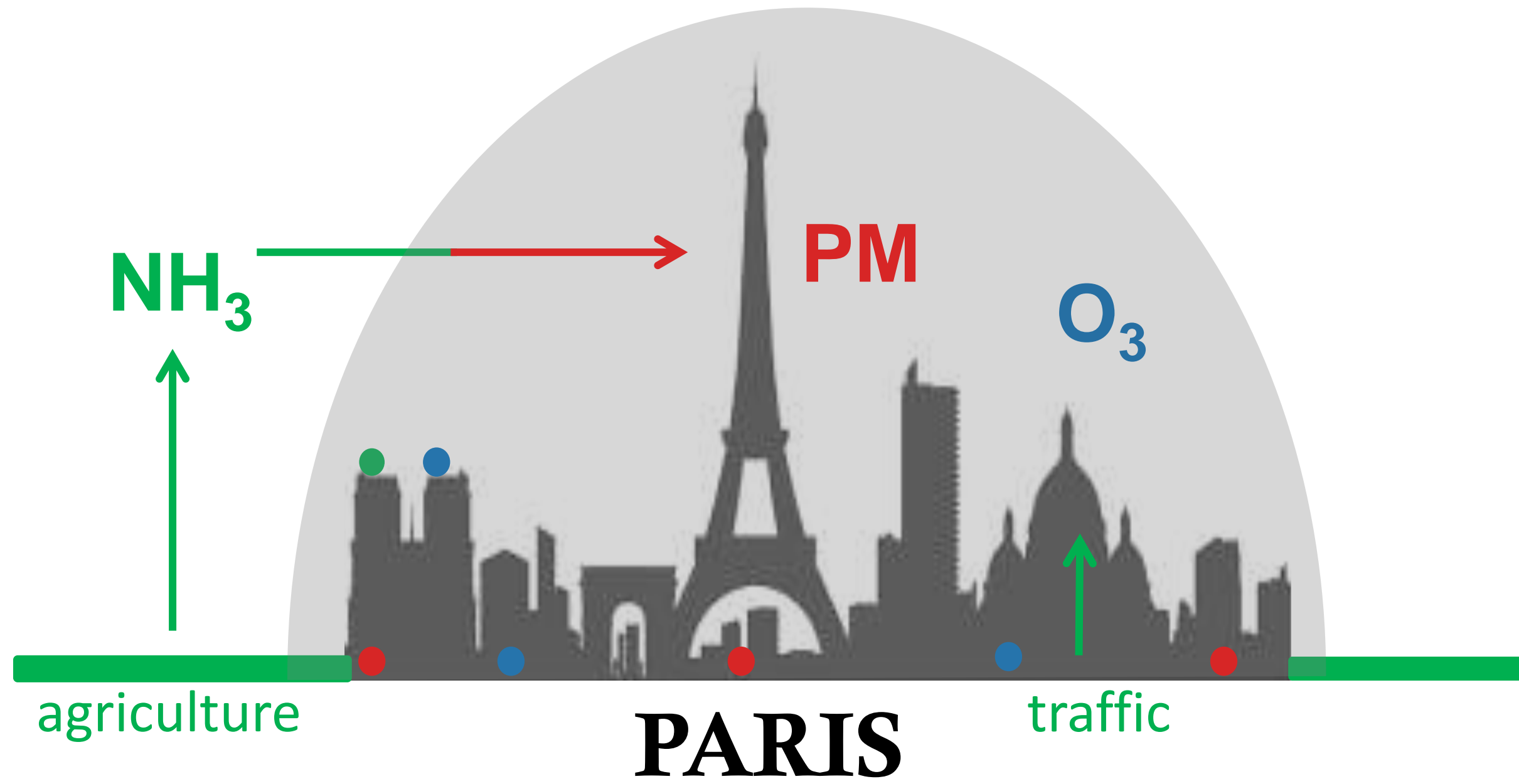
Urban pollution



Urban pollution

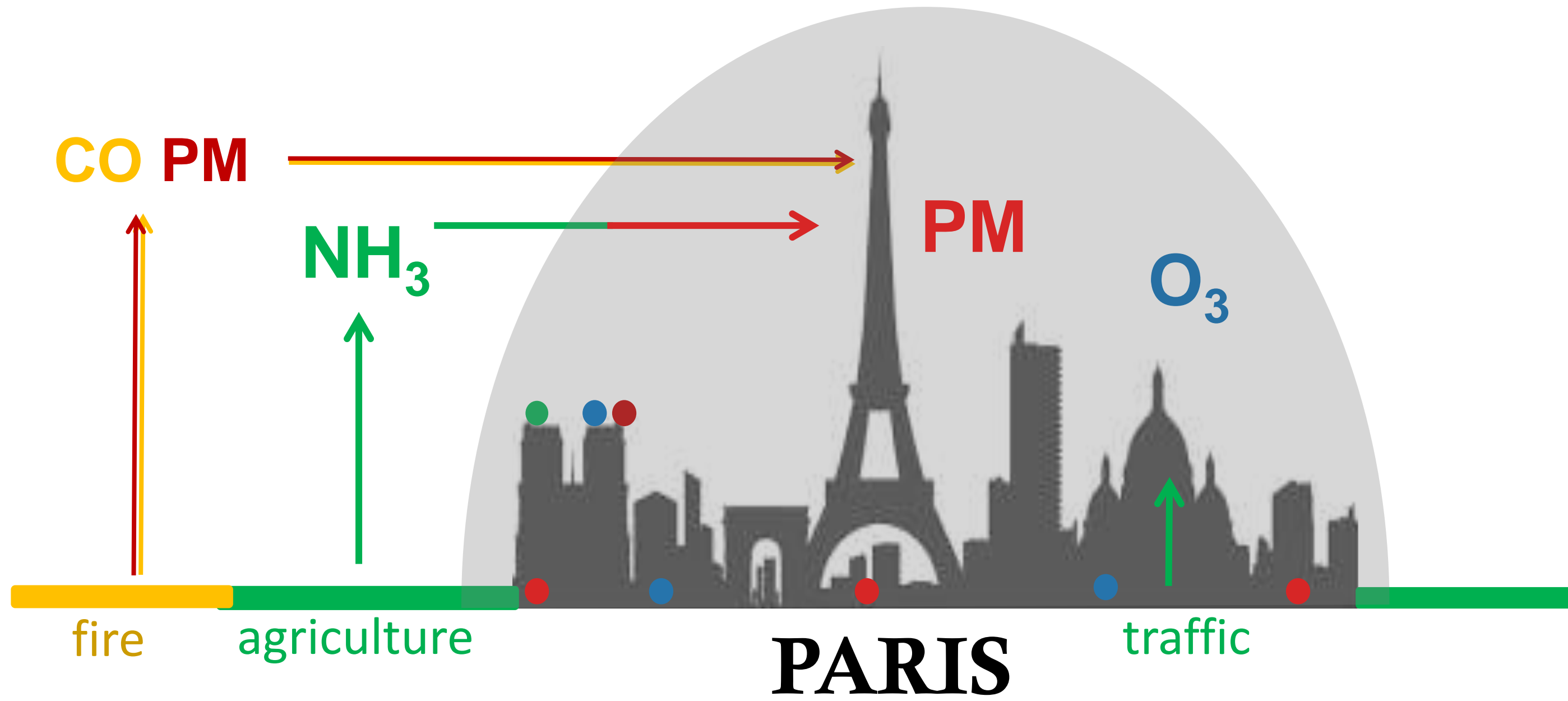


Urban pollution

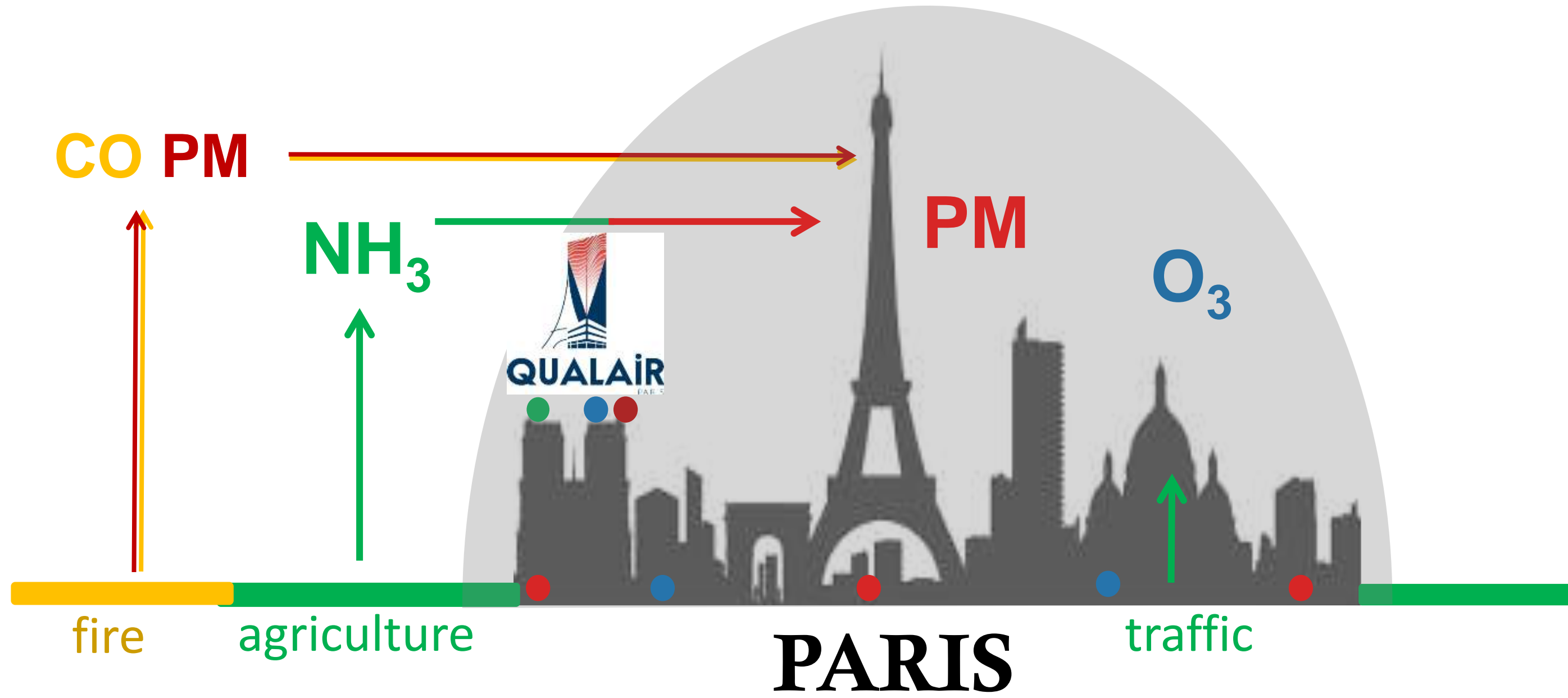


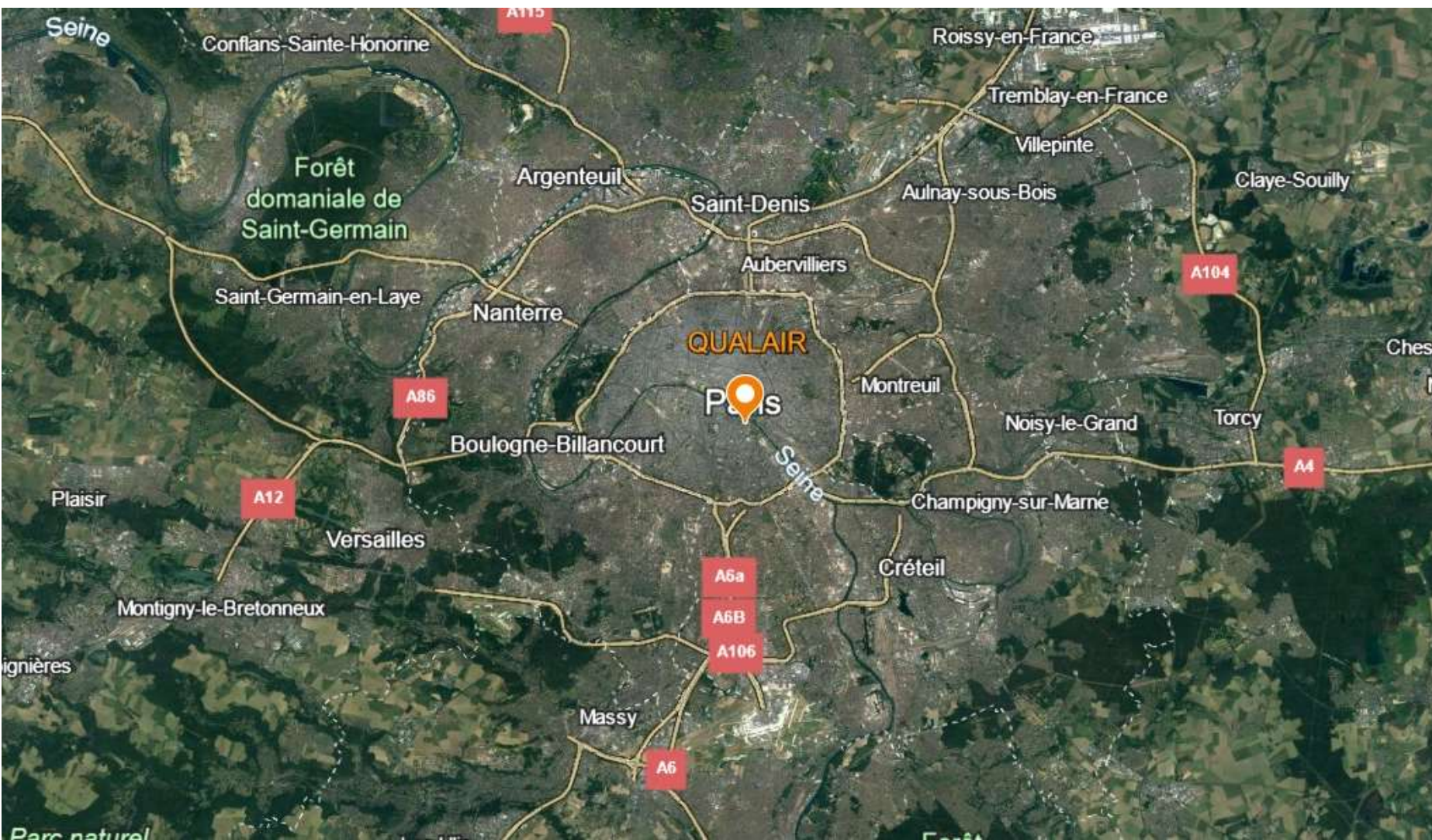
● observations

Urban pollution



Urban pollution









© Arjan Hensen (TNO, Pays-Bas)

Volten et al., 2012; Viatte et al., 2023



© Arjan Hensen (TNO, Pays-Bas)

Volten et al., 2012; Viatte et al., 2023



© Arjan Hensen (TNO, Pays-Bas)

Volten et al., 2012; Viatte et al., 2023



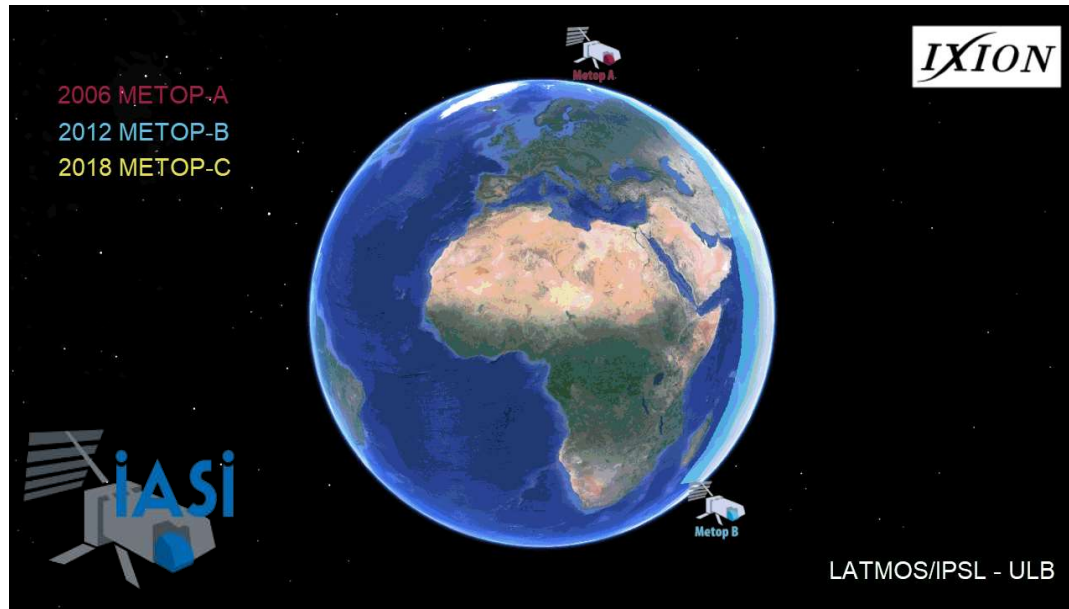


© Arjan Hensen (TNO, Pays-Bas)

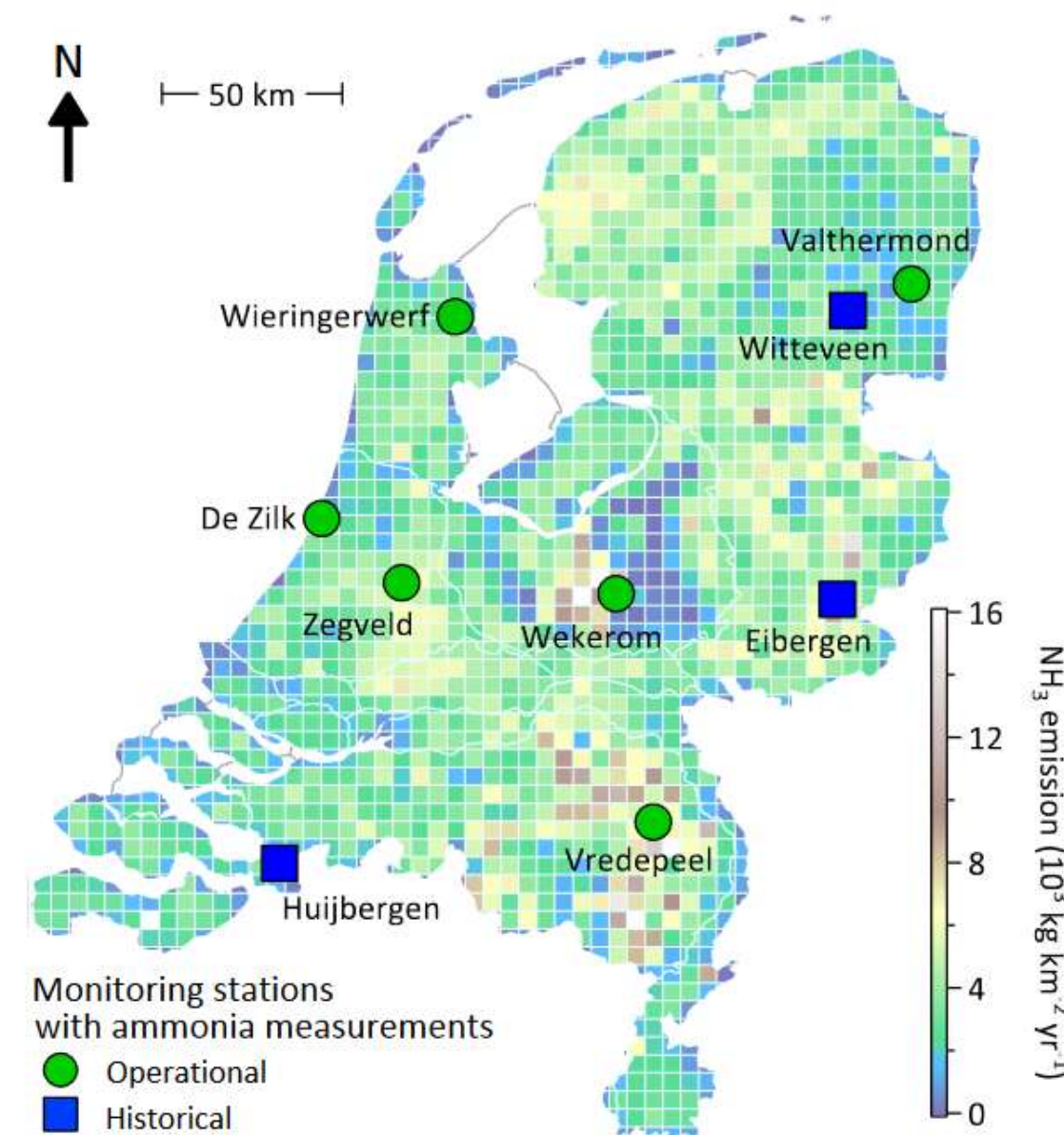
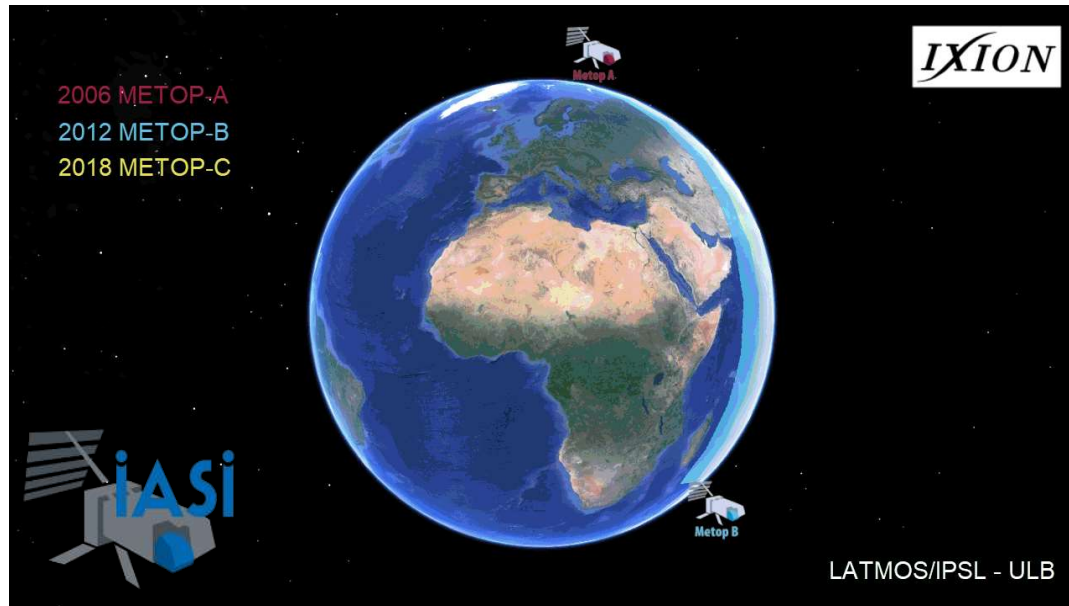
Volten et al., 2012; Viatte et al., 2023



NH₃ concentrations and variabilities over Paris



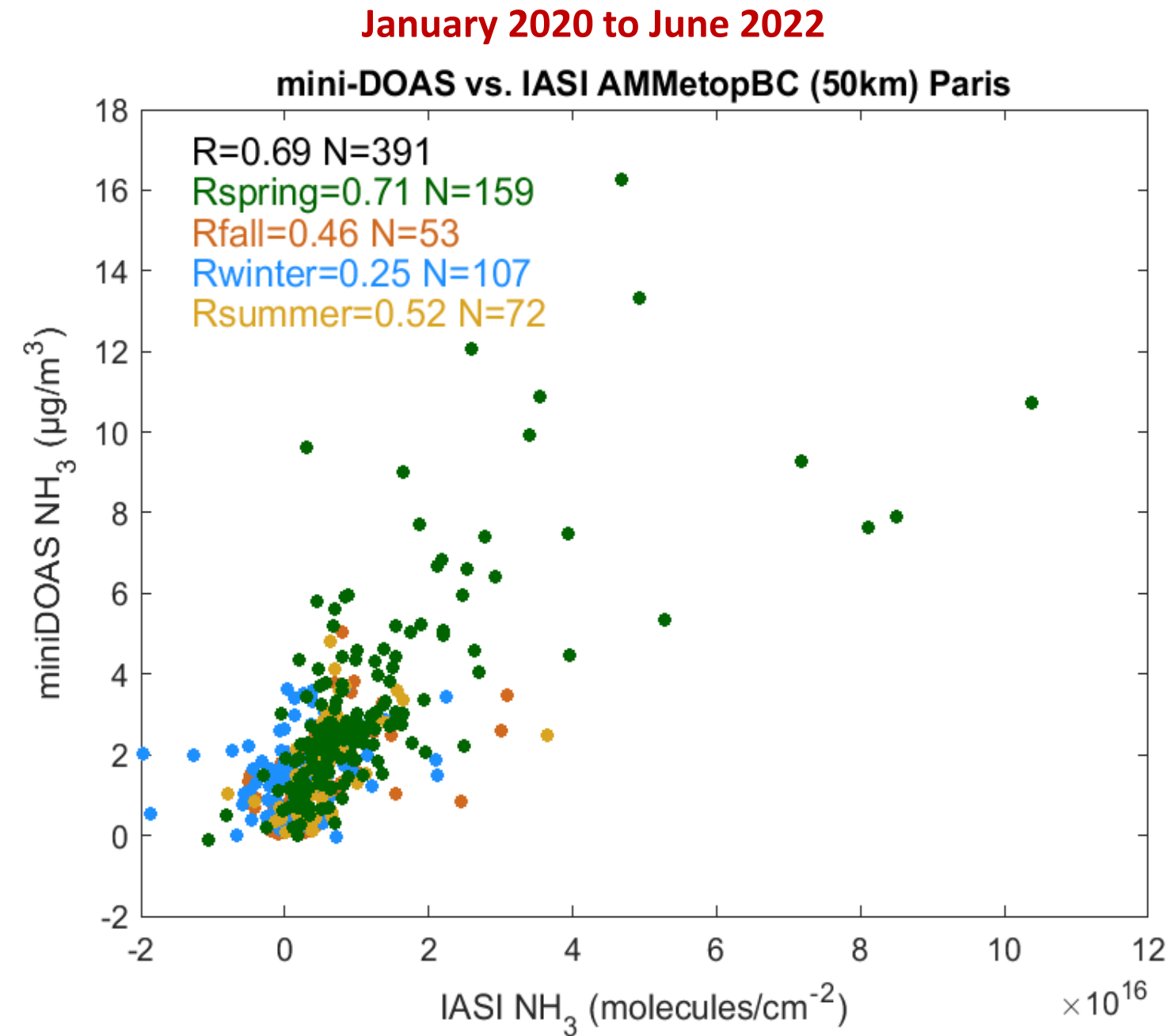
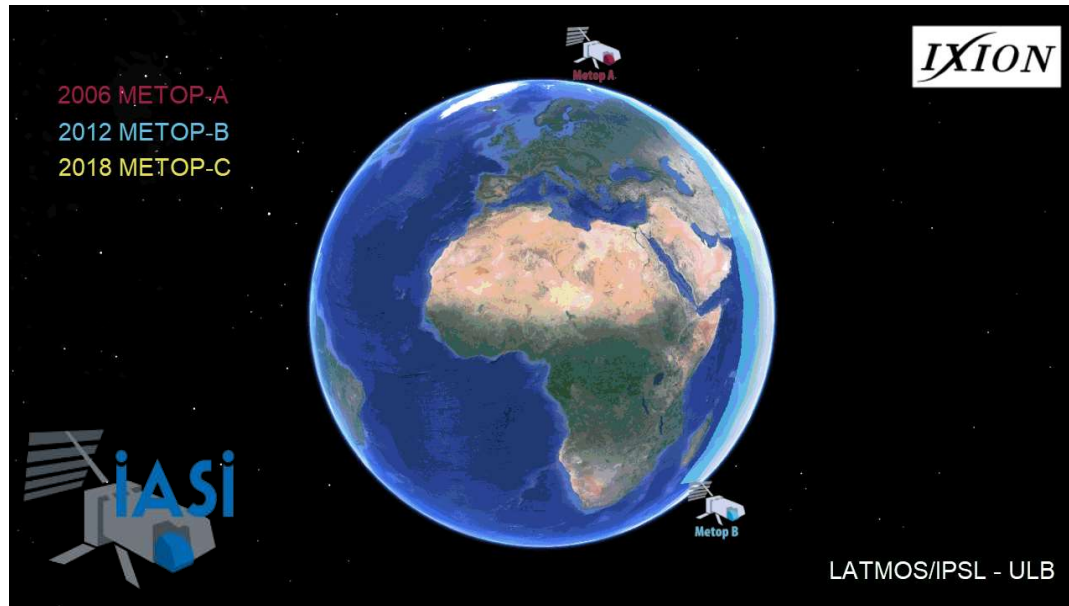
NH₃ concentrations and variabilities over Paris



Berkhout et al., 2017

The miniDOAS is a UV open-path spectrometer installed at QUALAIR since January 2020. It can measure a wide range of ammonia concentrations (from 0.5 to 200 $\mu\text{g}\cdot\text{m}^{-3}$) day and night. It is a suitable instrument for NH₃ monitoring and is part of the Dutch National Air Quality Monitoring Network.

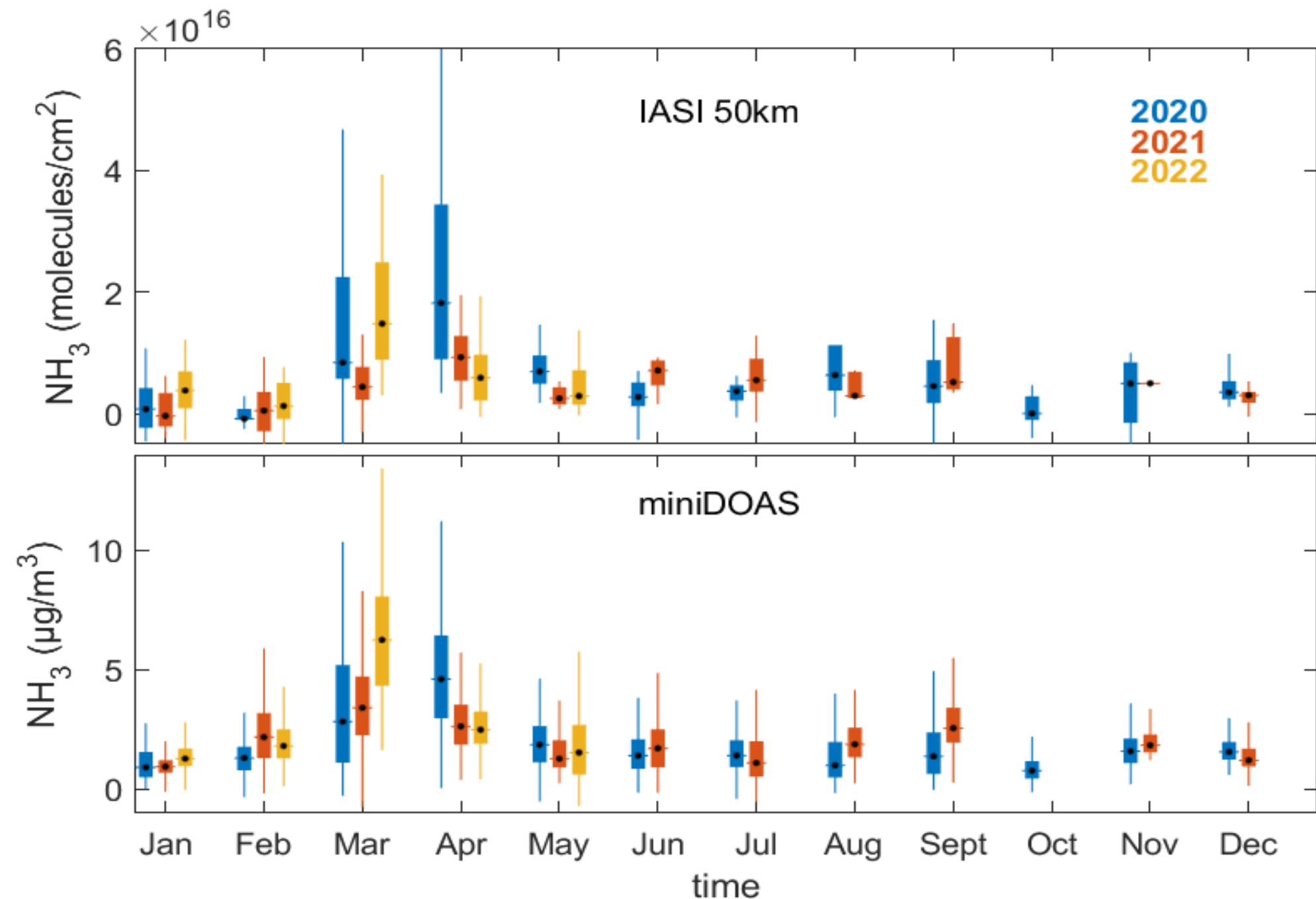
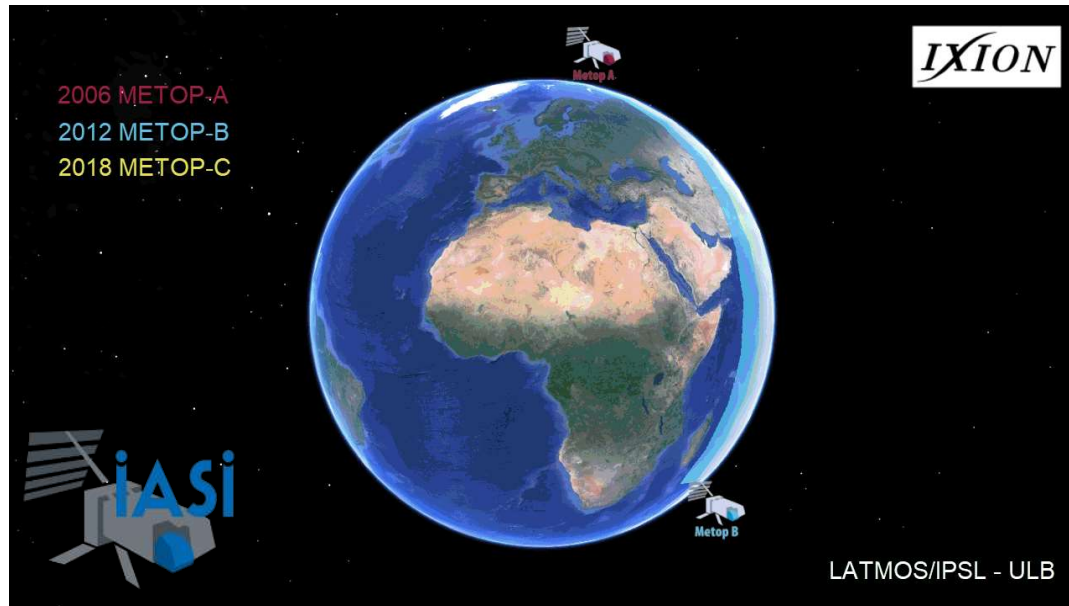
NH₃ concentrations and variabilities over Paris



We only compare miniDOAS data recorded within the same hour as the IASI morning overpass time.

- The miniDOAS and IASI are in moderate agreement with Pearson correlation of 0.69.
- The best agreement is in spring.
- The lower correlations in fall and summer could reveal specific NH₃ sources in the close vicinity of the miniDOAS.

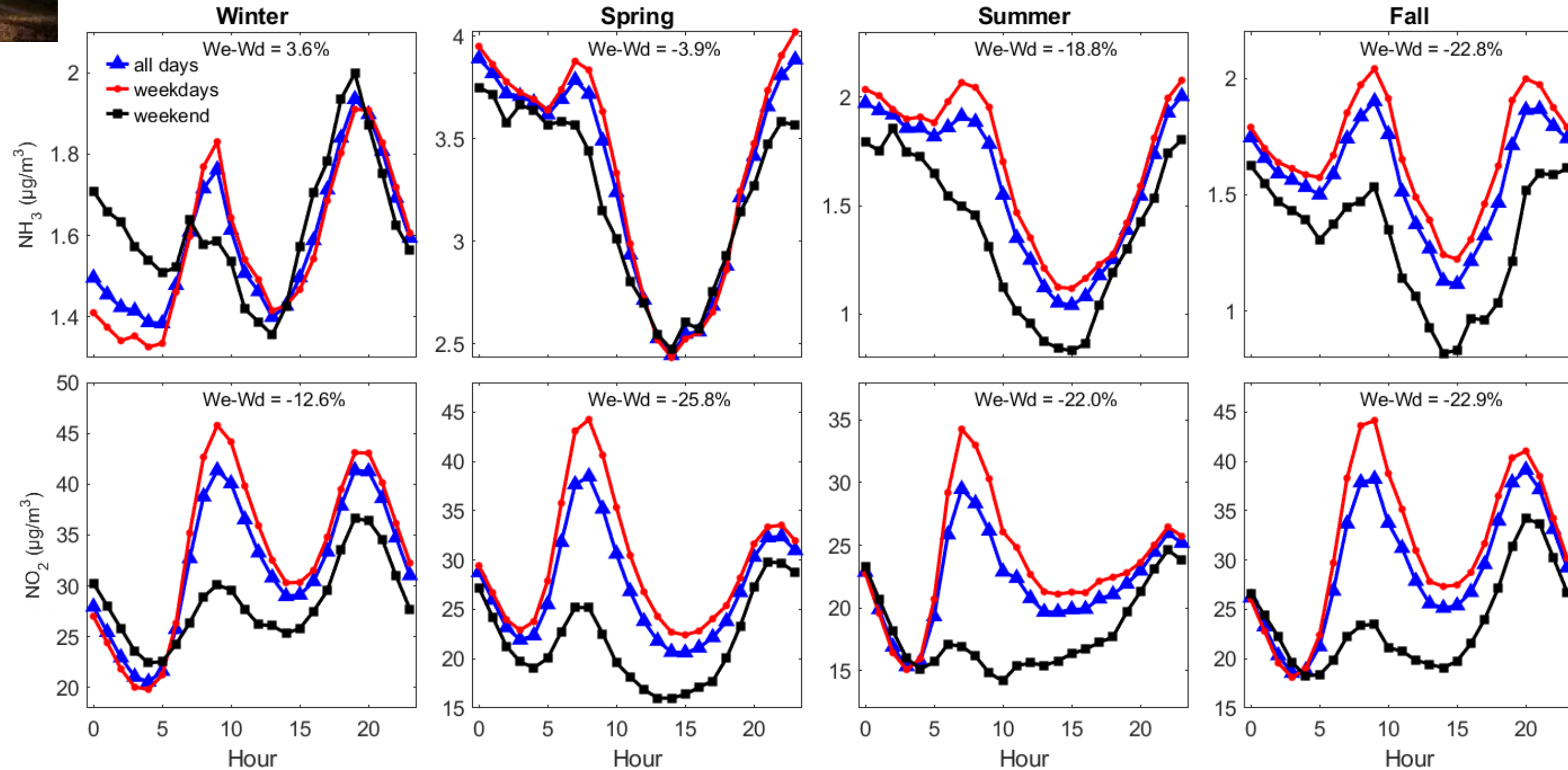
Impact of agriculture on NH_3 concentrations in Paris



- In spring, NH_3 concentrations measured in Paris are enhanced by a factor of 2 compared to the other seasons
- The inter-annual variability of peaks depends on meteorological conditions. These influence the timing of agricultural practices, the volatilization of NH_3 from the soil into the atmosphere, and the transport of NH_3 over Paris.



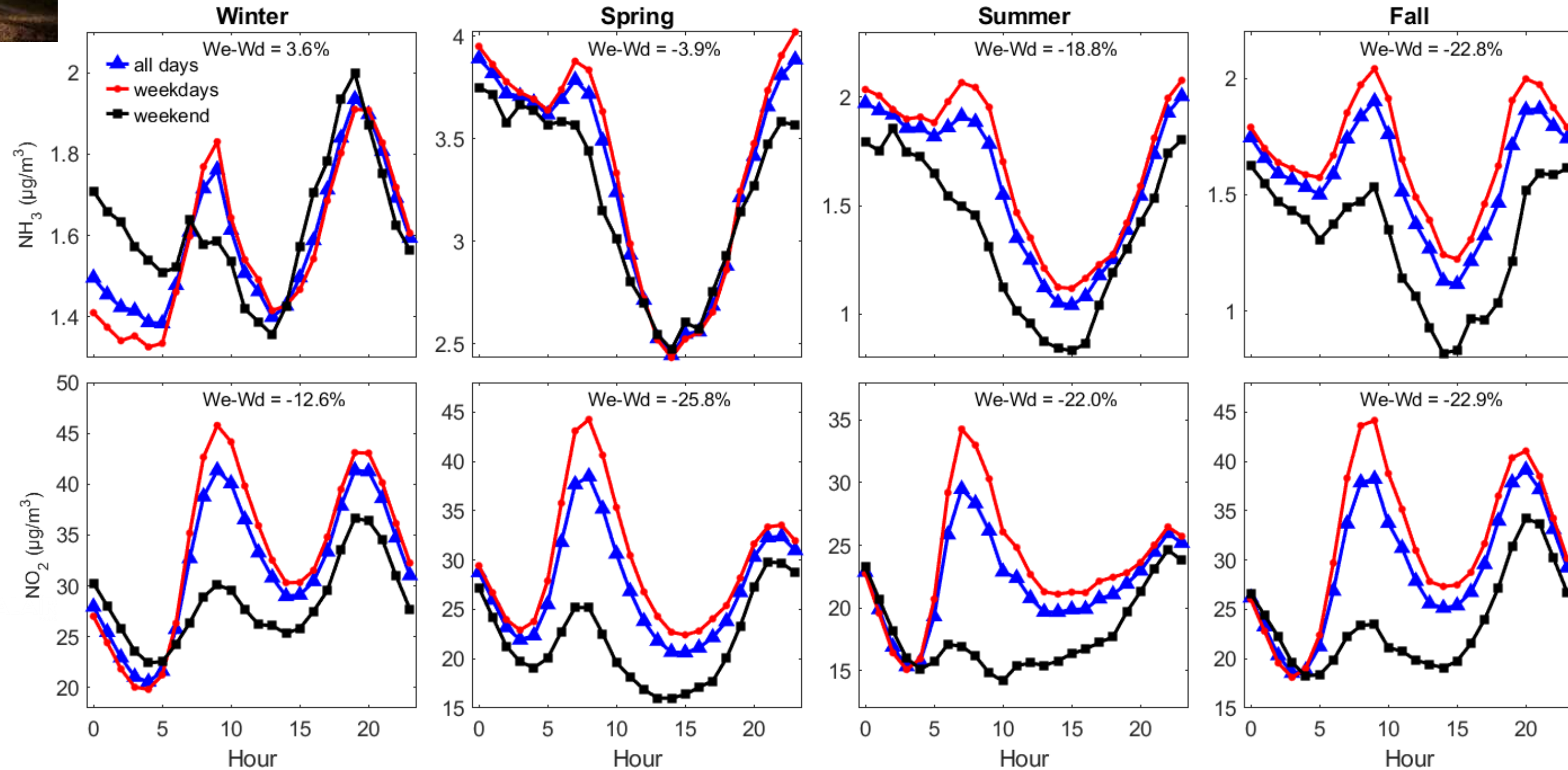
Effect of road traffic on NH_3 variability in Paris



- The diurnal variability of NH_3 concentrations shows a visible increase in the morning in all seasons. Between 5:00 and 8:00 am, road traffic in Paris increases by a factor of 4, and NH_3 concentrations rise by more than 20% in winter and fall, and by around 3% in summer and spring.



Effect of road traffic on NH_3 variability in Paris



- NO_2 concentrations are systematically lower on weekends than on weekdays, and the same is true for NH_3 concentrations in fall and summer. This would indicate a significant traffic source of NH_3 in Paris.

O₃ tropospheric column during summer pollution in Paris

We analyse various datasets to characterize summer pollution events in Paris during the 2022 ACROSS (Atmospheric ChemistRy Of the Suburban foreSt) campaign.



O₃ in situ measurements



O₃ vertical profiles from a UV DIAL LIDAR

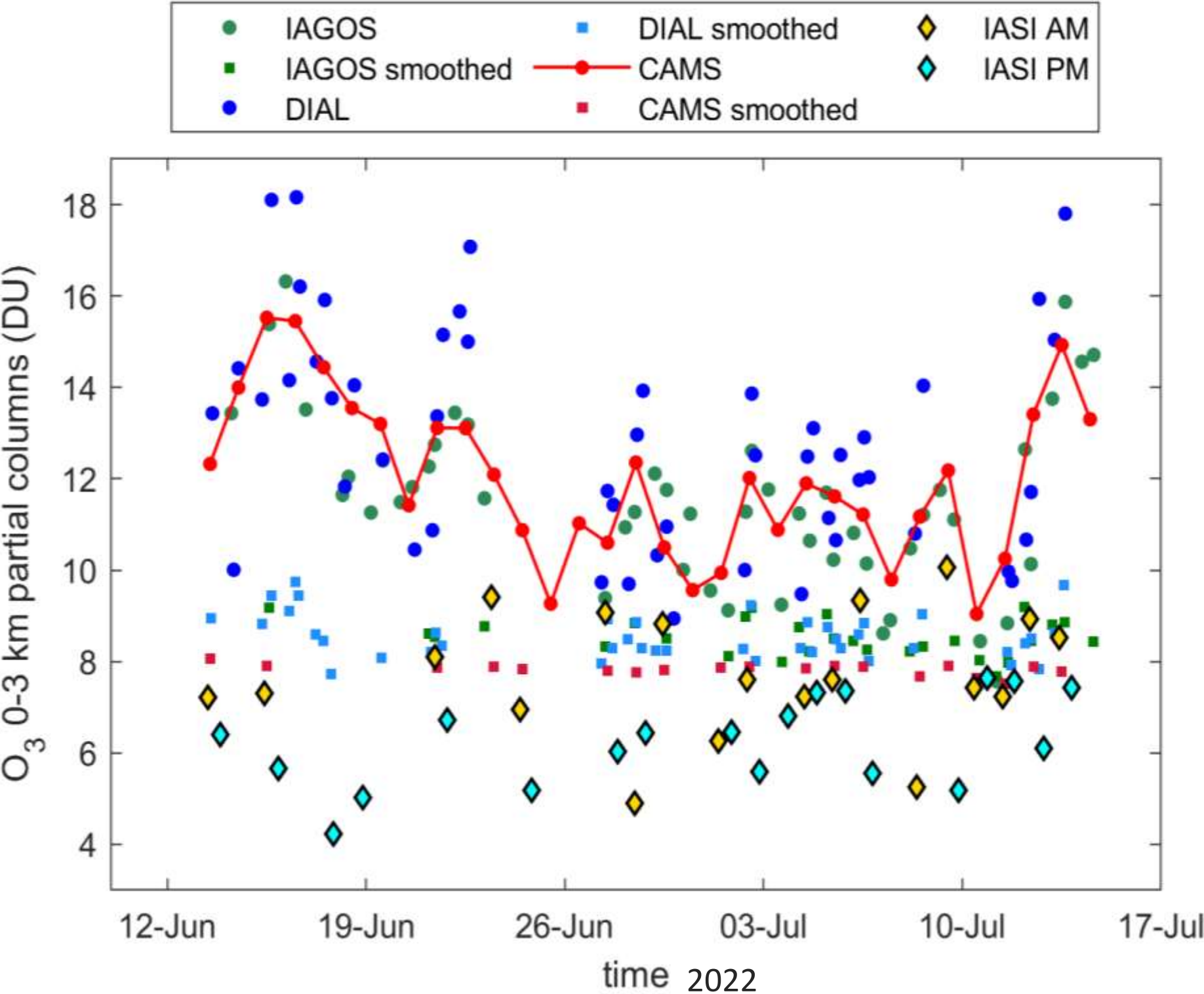


O₃ concentrations

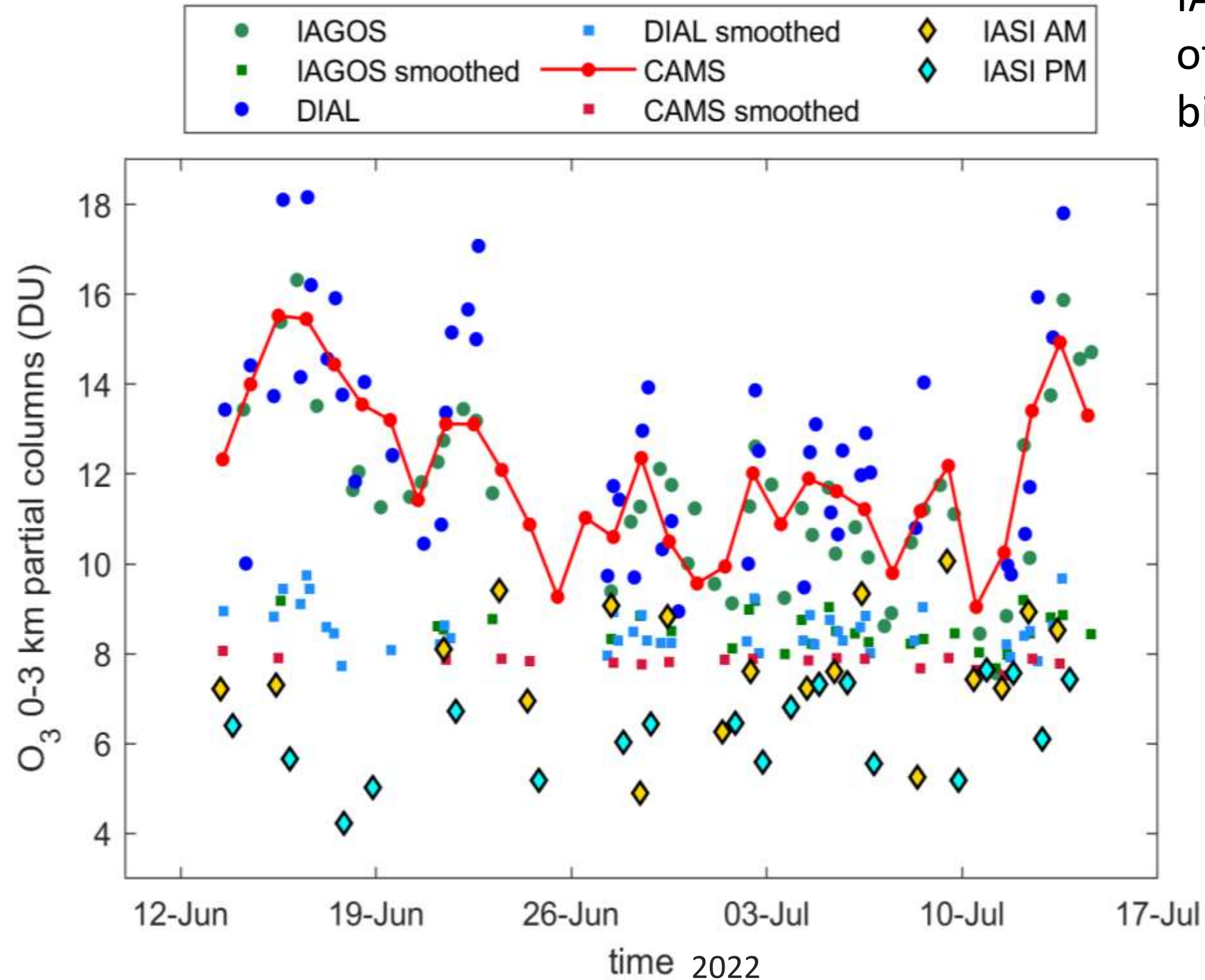


O₃ 0-3 km partial columns (AM and PM)

O₃ tropospheric column during summer pollution in Paris

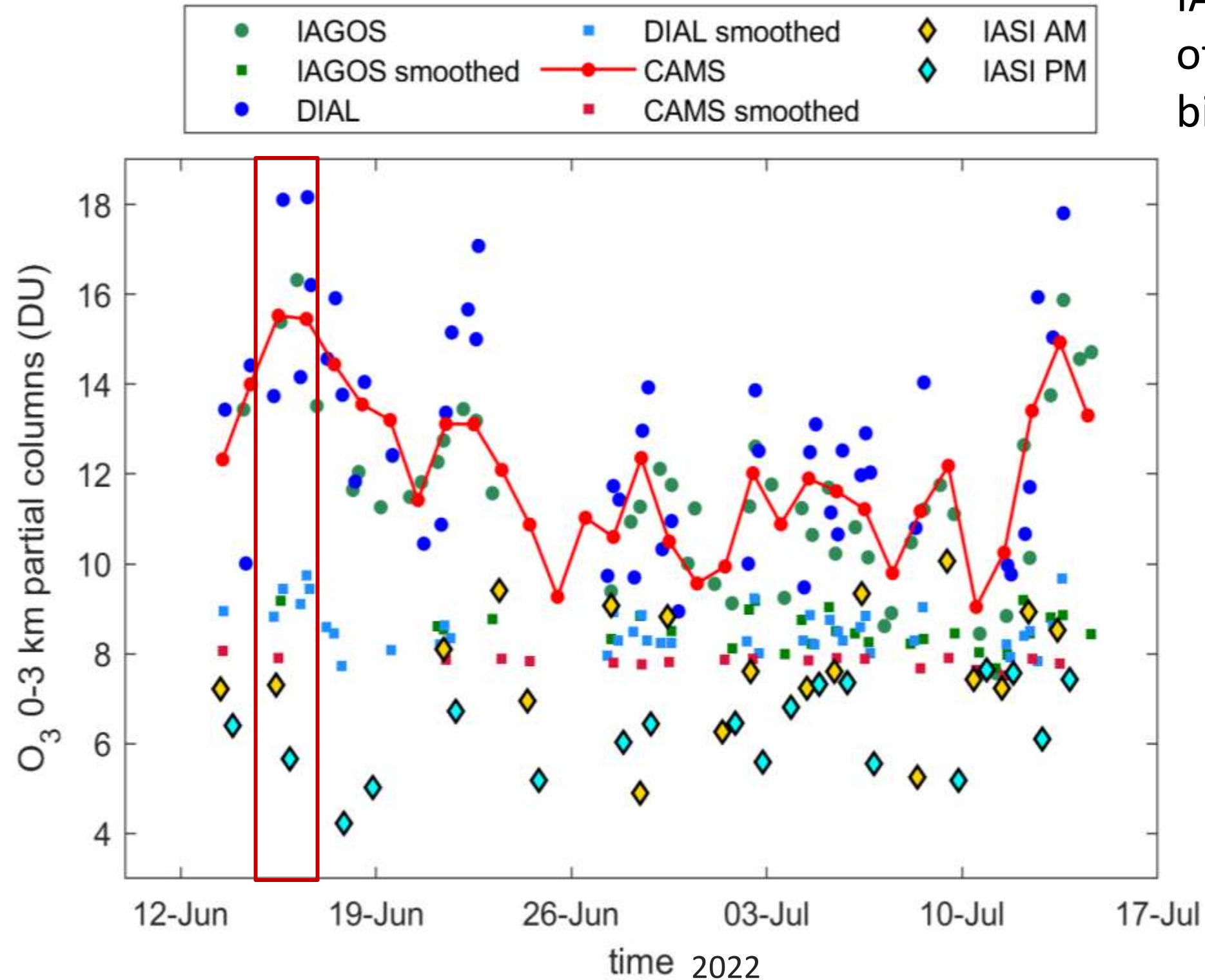


O₃ tropospheric column during summer pollution in Paris

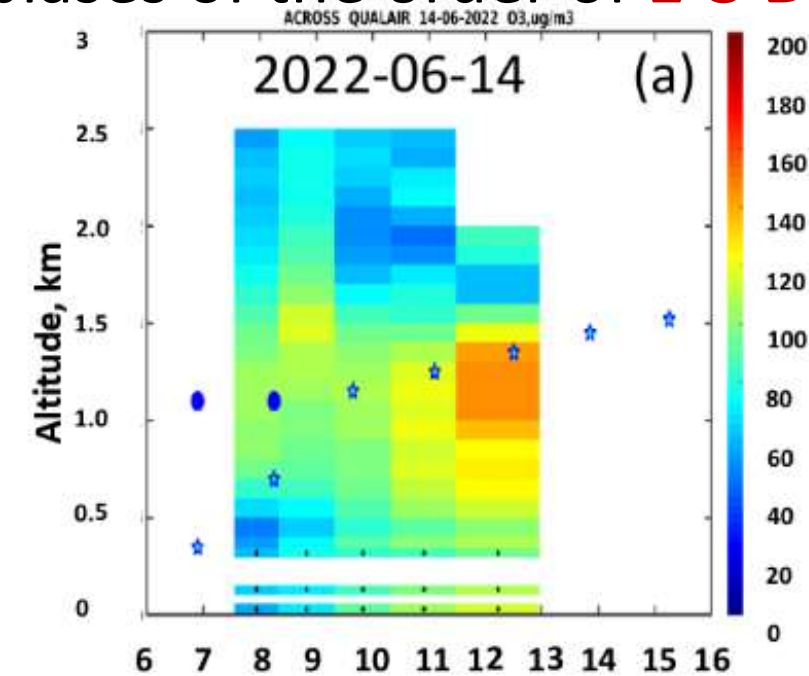


IASI O₃ partial columns are overall lower than others data raw and smoothed columns, with biases of the order of **1-3 DU**.

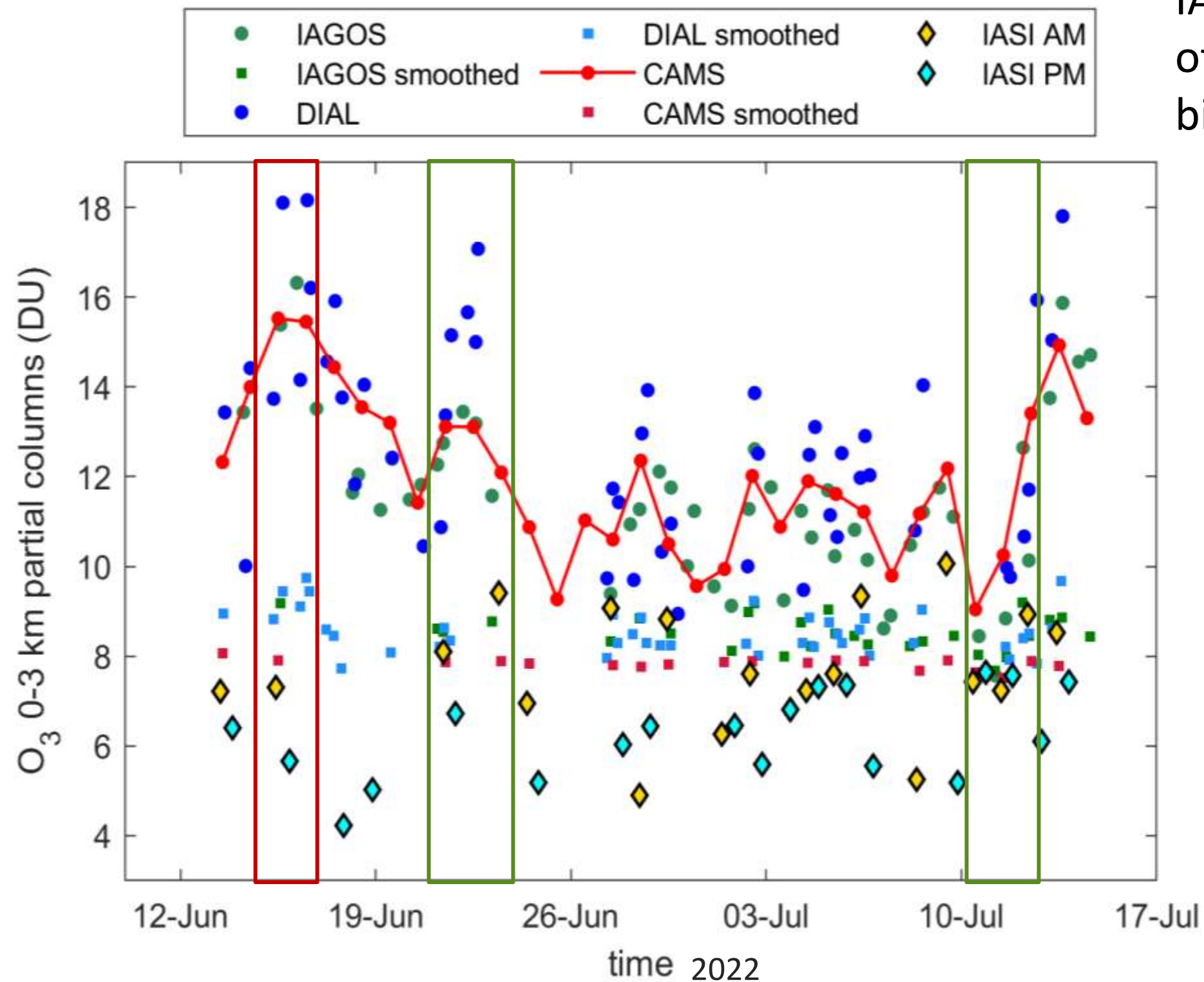
O₃ tropospheric column during summer pollution in Paris



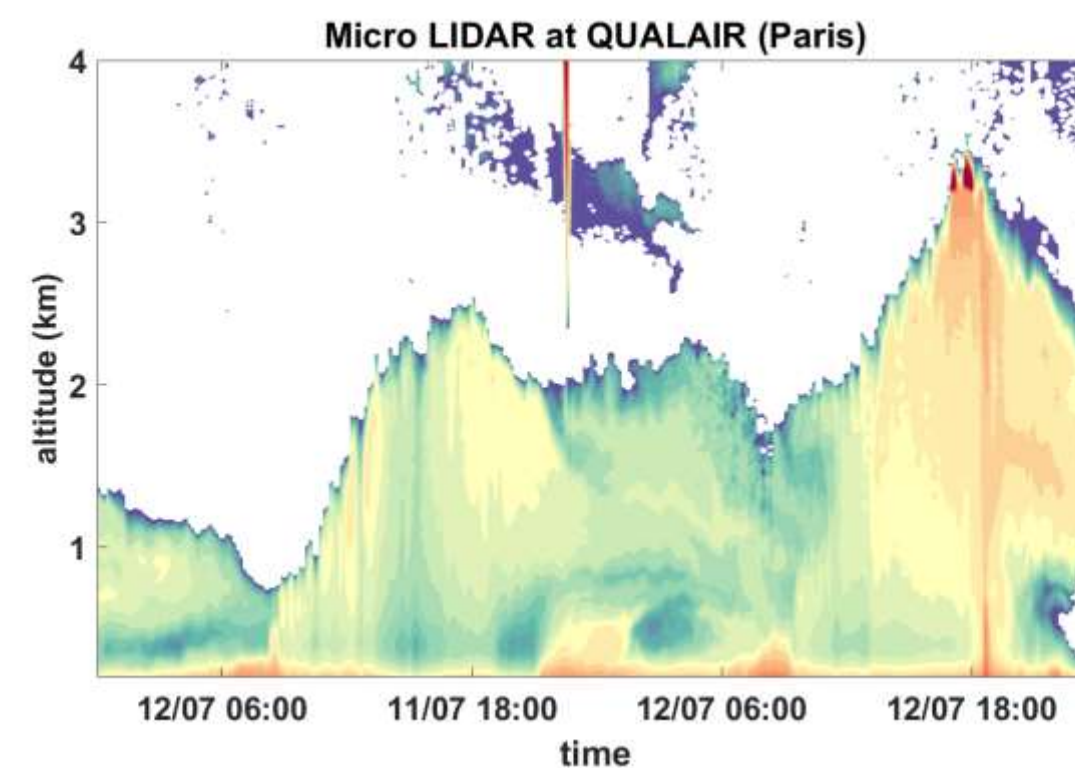
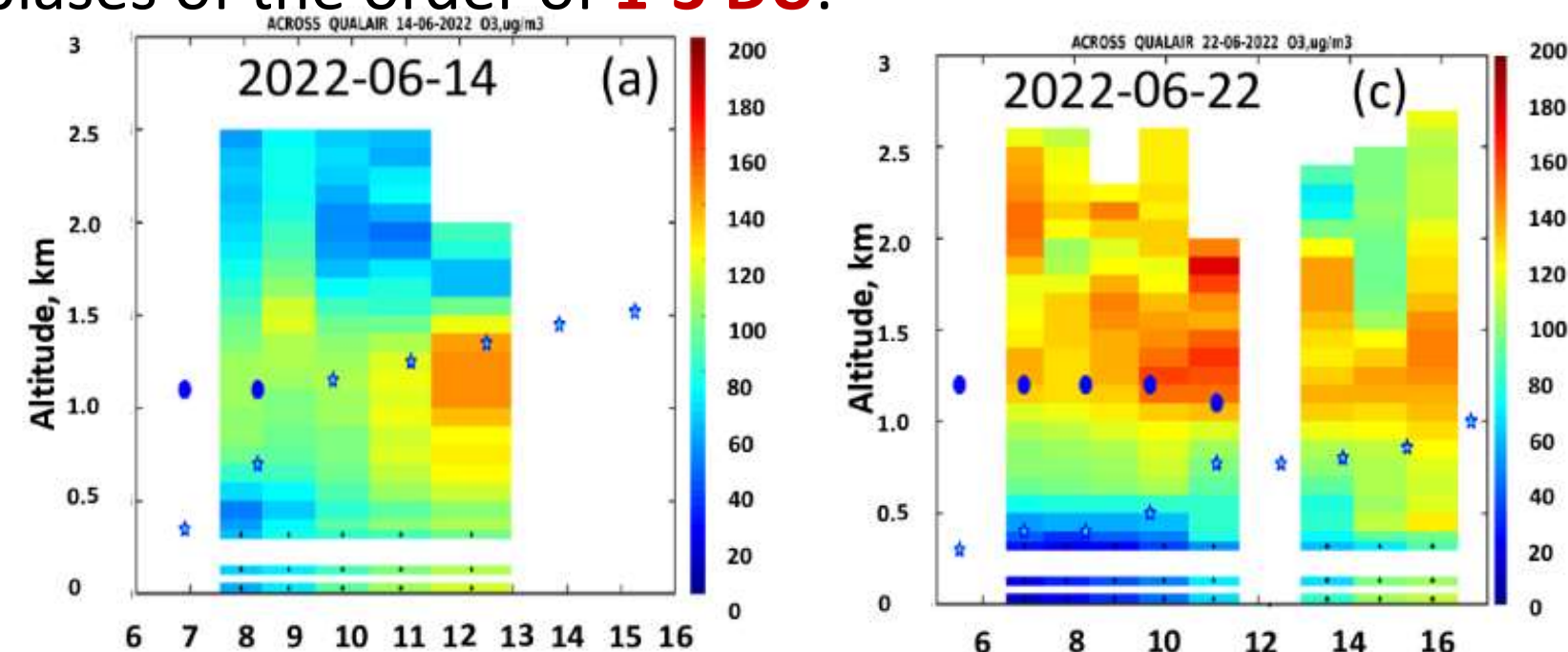
IASI O₃ partial columns are overall lower than others data raw and smoothed columns, with biases of the order of **1-3 DU**.



O₃ tropospheric column during summer pollution in Paris



IASI O₃ partial columns are overall lower than others data raw and smoothed columns, with biases of the order of **1-3 DU**.

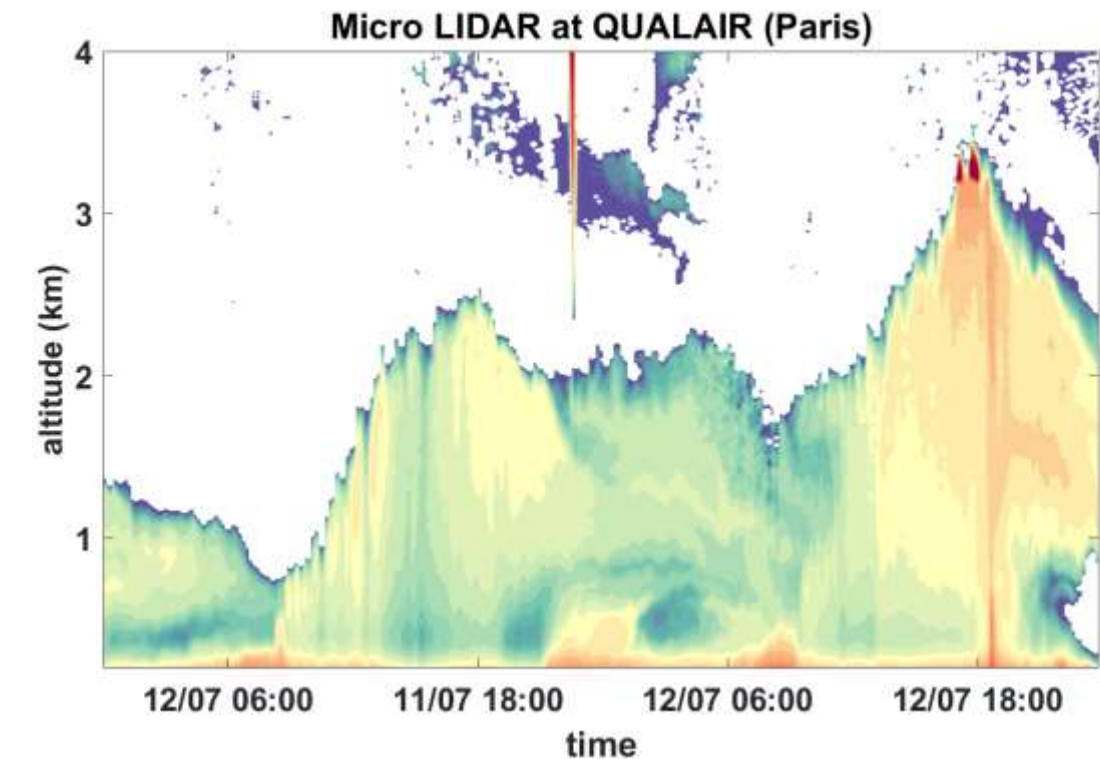
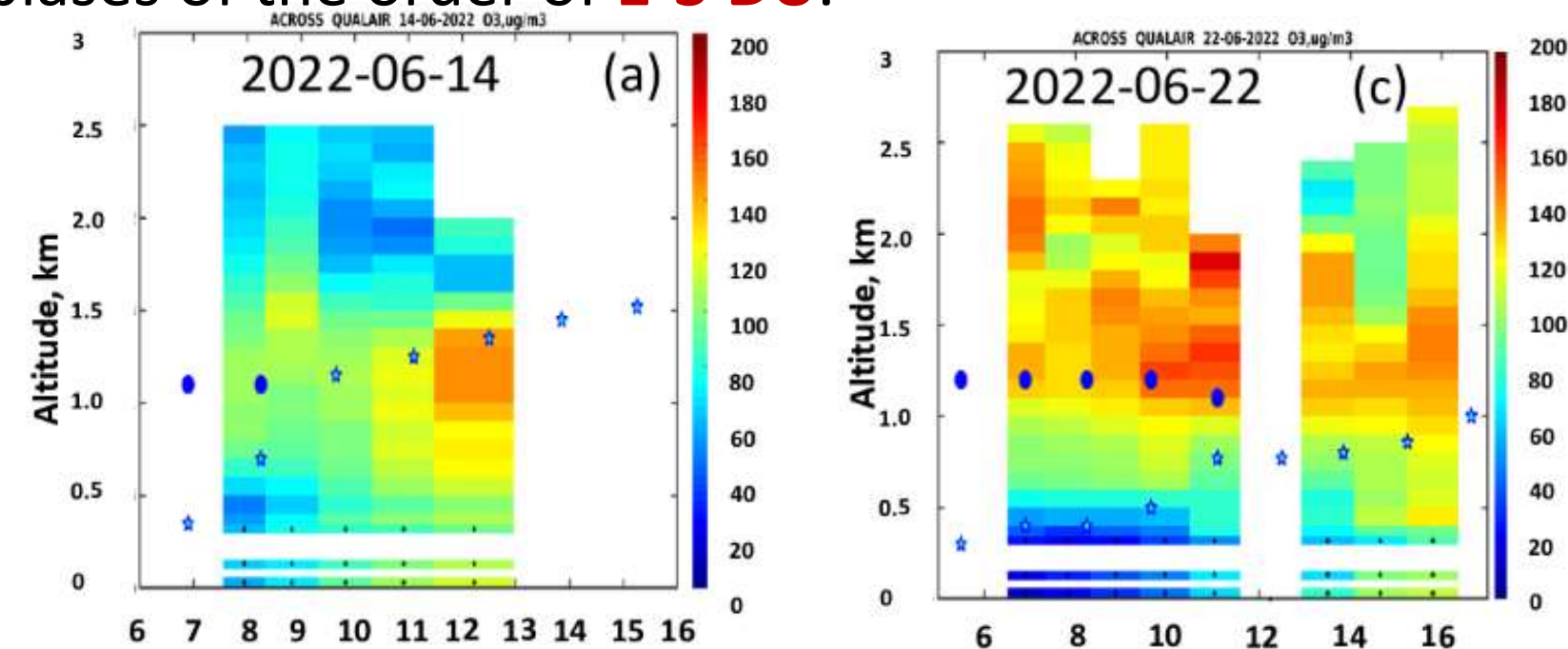


O₃ tropospheric column during summer pollution in Paris



IASI O₃ lowermost partial columns (0-3km) have a significant negative bias, but it can be flagged by looking at the maximum altitude level of the lower tropospheric O₃ plume, and/or the altitude of the PBL.

IASI O₃ partial columns are overall lower than others data raw and smoothed columns, with biases of the order of **1-3 DU**.

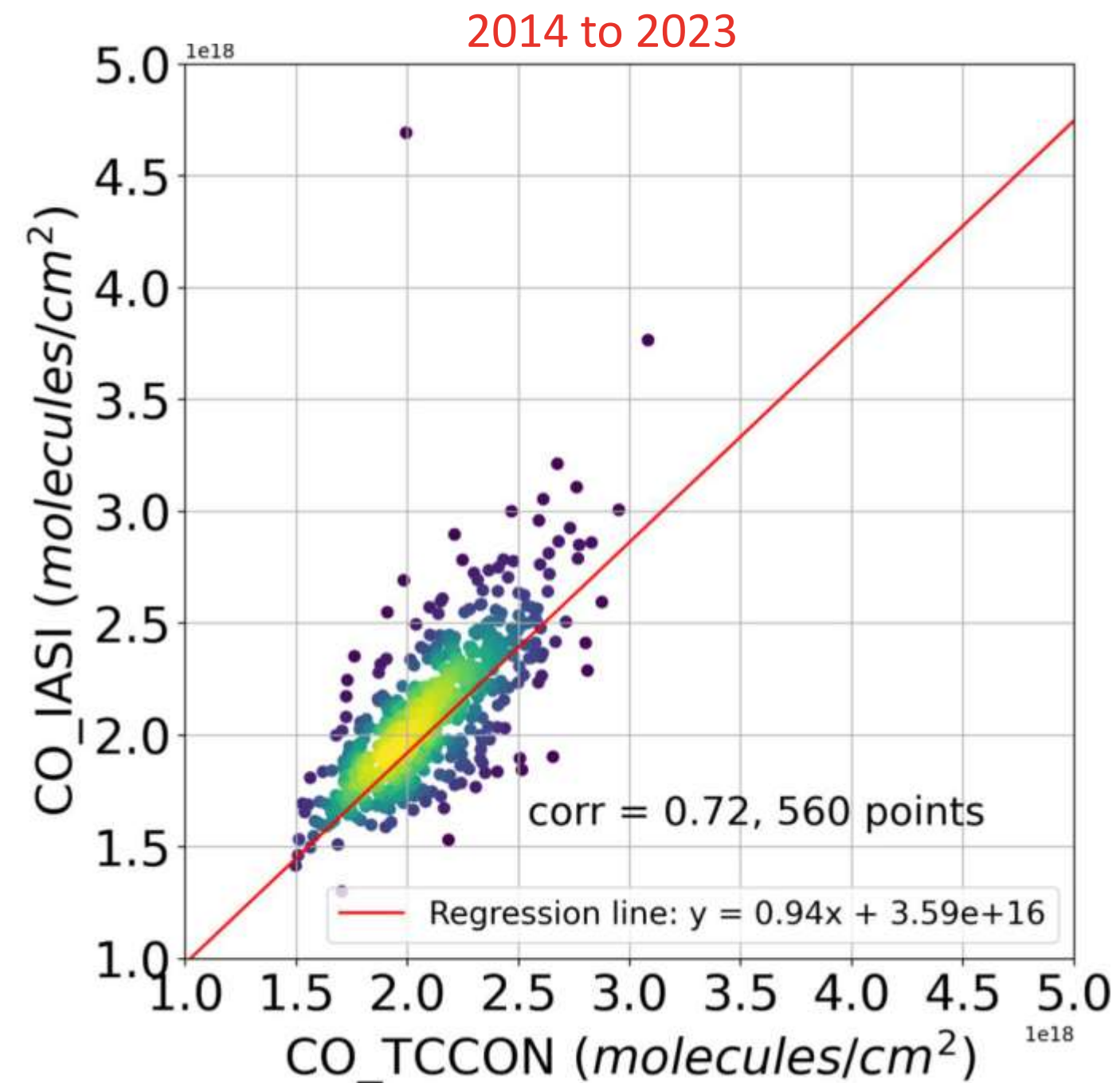


Wildfire plumes over Paris

Wildfires generate plumes which can be traced by CO because of its long lifetime.


Wildfire plumes over Paris

Wildfires generate plumes which can be traced by CO because of its long lifetime.



Wildfire plumes over Paris

We have developped a methodology to automatically detect wildfires using the synergy of observations, based on :



Aerosol Optical Depth (AOD),
fine mode AOD, Volume size
distrubution Hu et al.2022



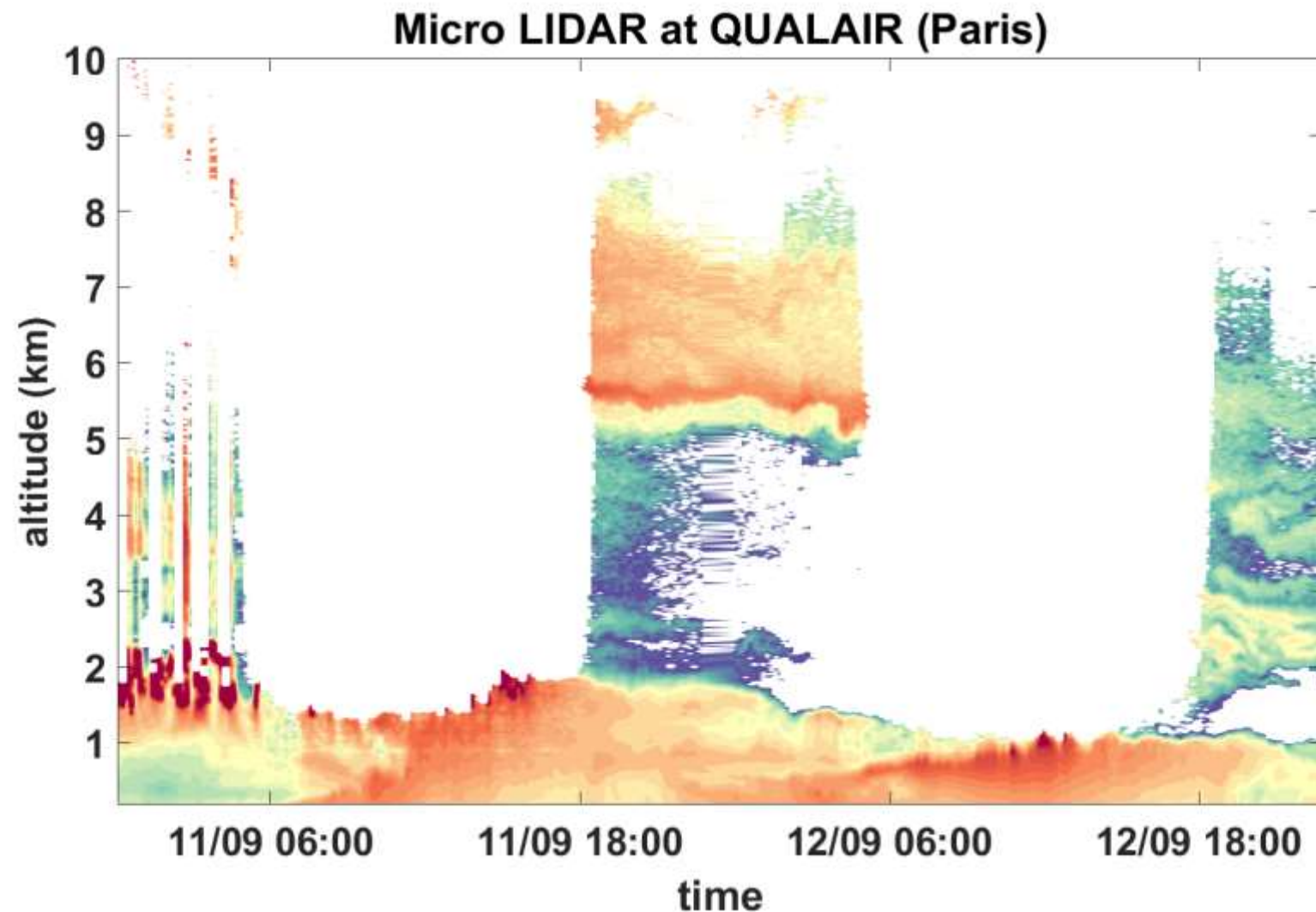
Aerosol backscatter LIDAR



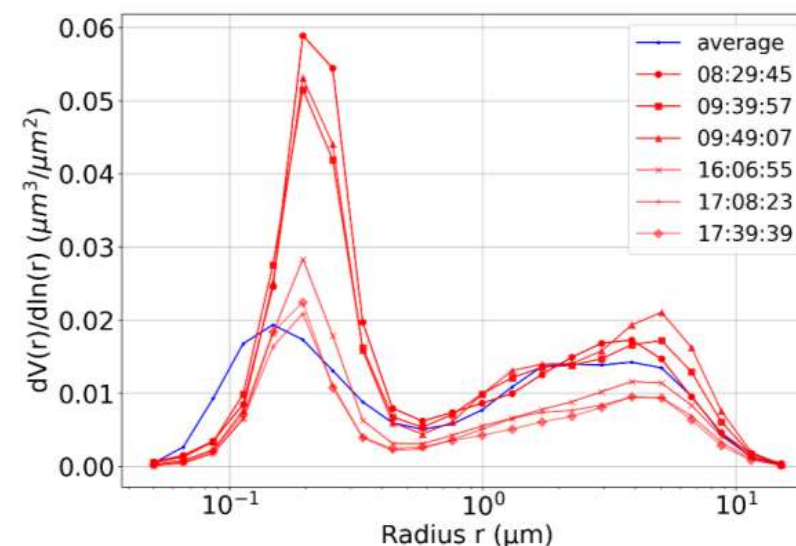
IASI CO total column over Paris

Wildfire plumes over Paris

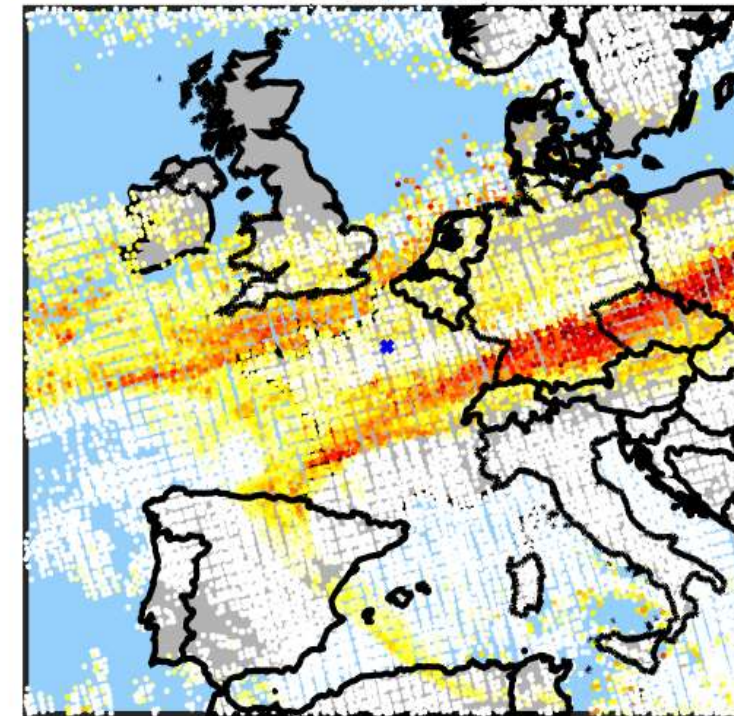
- CO TCCON columns exceeds 1.5 times the monthly climatology.



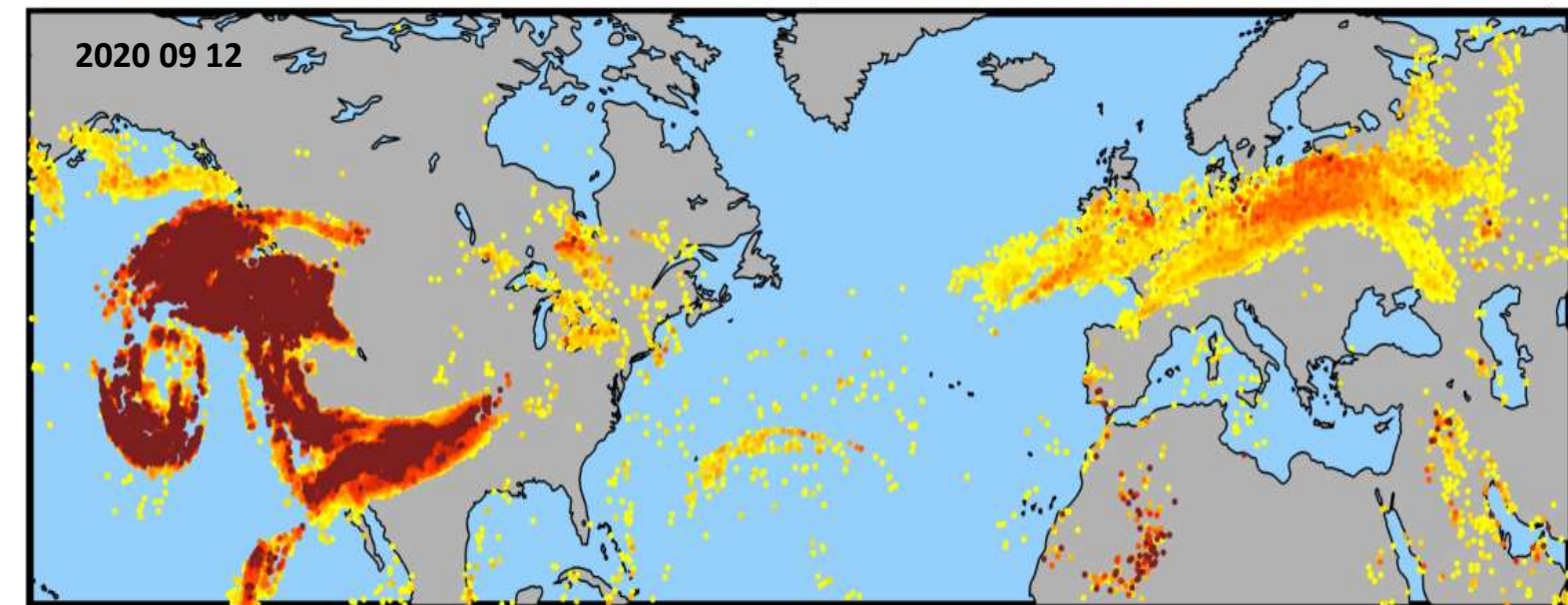
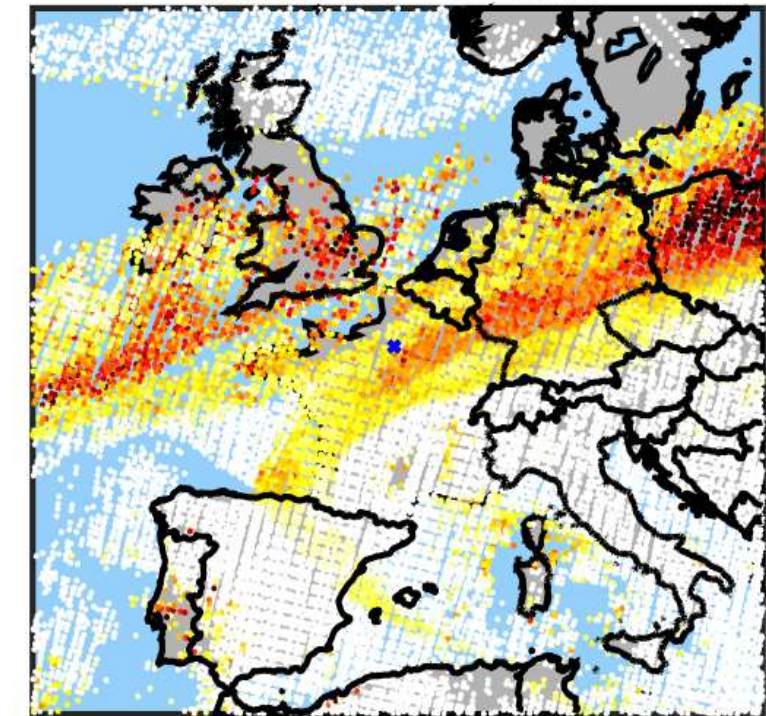
- The volume size distribution of the aerosols shows the dominance of the small particles.



IASI CO AM - 20200912



IASI CO PM - 20200912

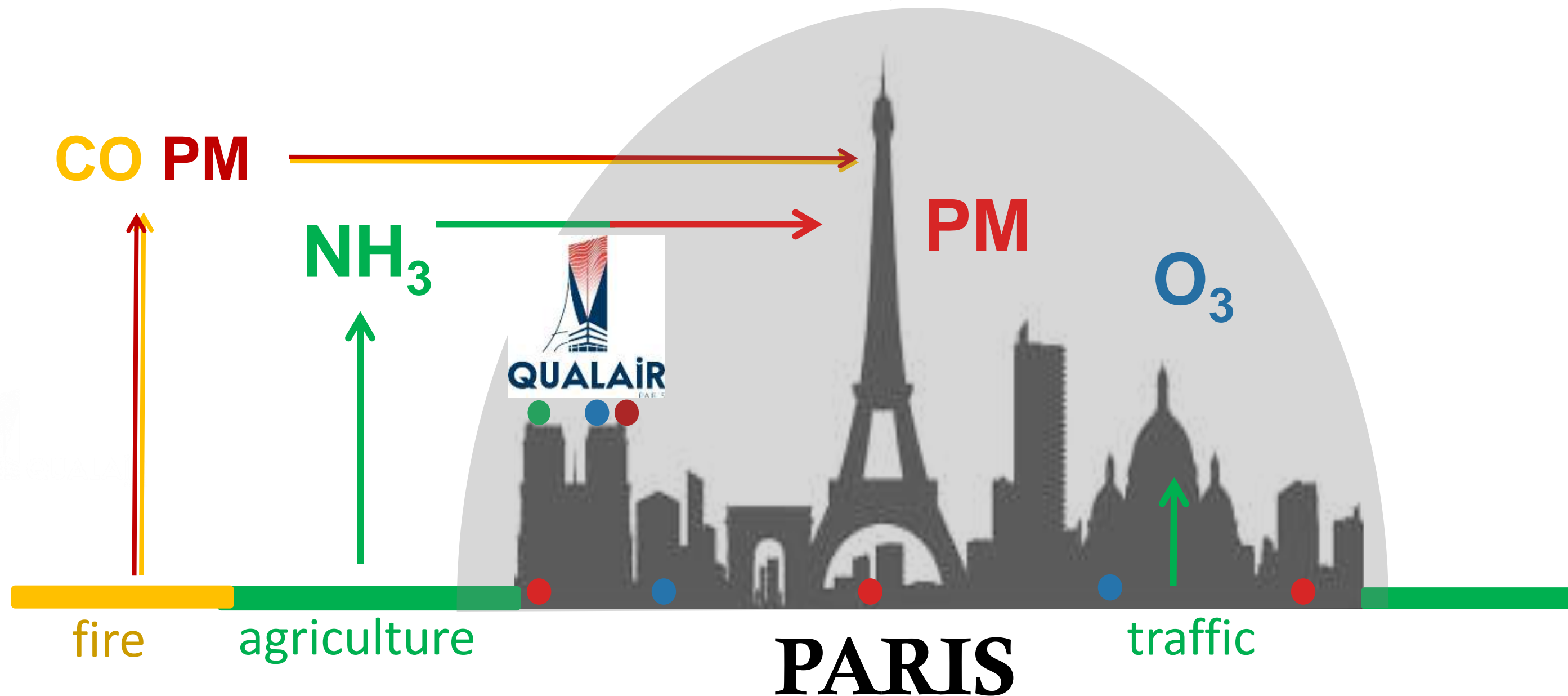


Credit Maya George

Conclusions

Ground-based measurements are used to validate satellite observations.

Using satellite observations of IASI in complement to ground-based measurements is helpful to study atmospheric processes, such as urban pollution.



Conclusions

Ground-based measurements are used to validate satellite observations.

Using satellite observations of IASI in complement to ground-based measurements is helpful to study atmospheric processes, such as urban pollution.

Perspectives

NH₃ concentrations have just become regulated in Europe.

In order to help building an operational network in France, we have developed a project, which aims to study the representativeness of NH₃ surface measurements in support to satellite observations.

PROJET ROSAS : 2024-2026



Représentativité des Observations de Surface d'Ammoniac
atmosphérique en appui à l'exploitation des données Satellites

Représentativité des Observations de Surface d'Ammoniac atmosphérique en appui
à l'exploitation des données Satellites



Thank you for your attention

